OREGON STATE HIGHWAY DEPARTMENT
RELOCATED LINE
MODOC POINT — BARCLAY SPRINGS SECTION
THE DALLES — CALIFORNIA HIGHWAY
KLAMATH COUNTY
ENCROACHMENT ON S.P.R.R.CO.
SECTION 26 T. 36 S.R. 7 E.W.M.
APRIL 1942

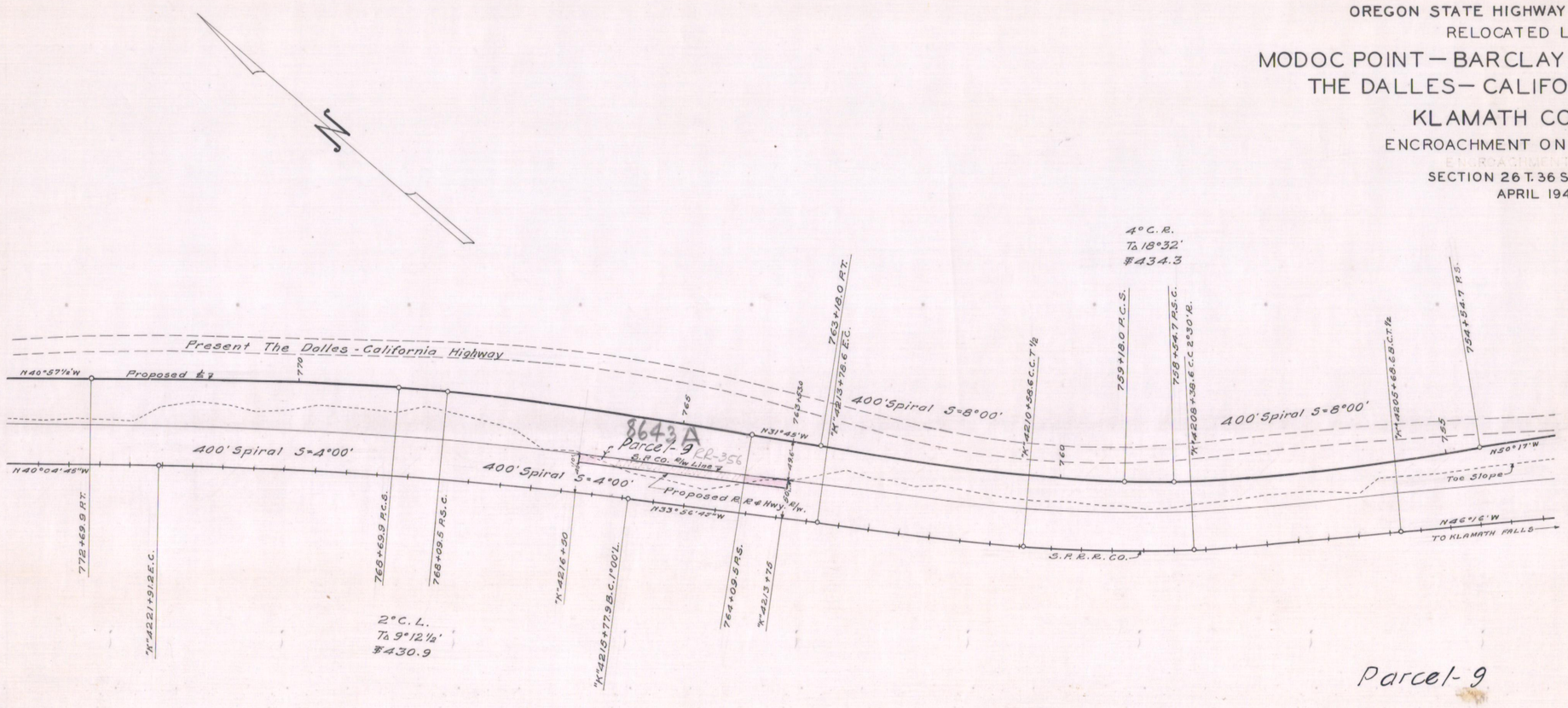

Parcel-9 6B-9-11

See R/W Map 6B-9-7

MAP

Scale: 1" = 100'

Sheet 7 of 7

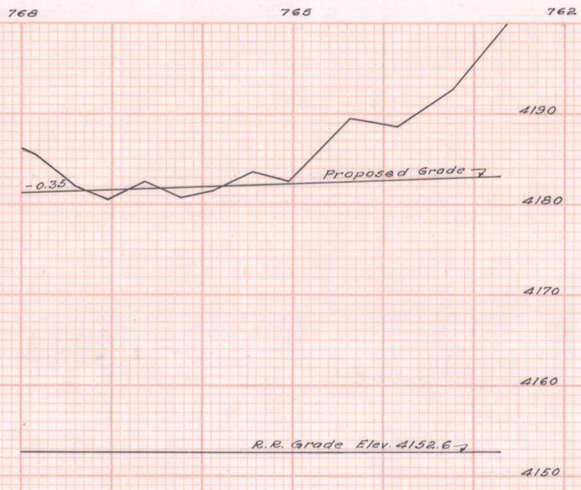

PROFILE

Scale: Horiz: 1" = 100'
Vert: 1" = 10'

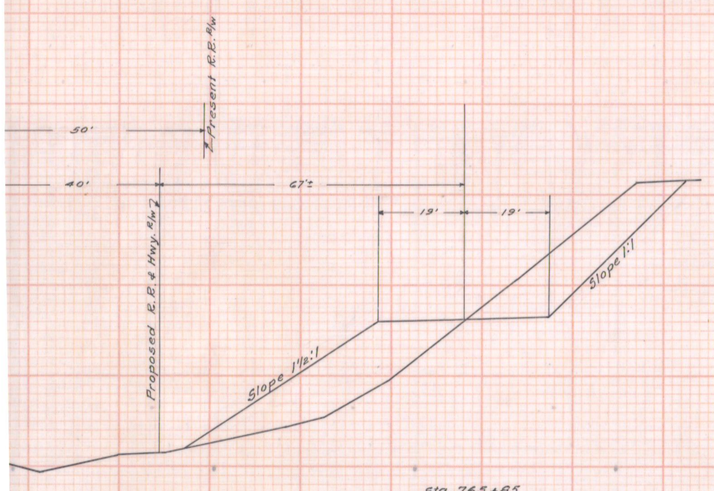

Sta. 765+85

Scale: 1" = 20'

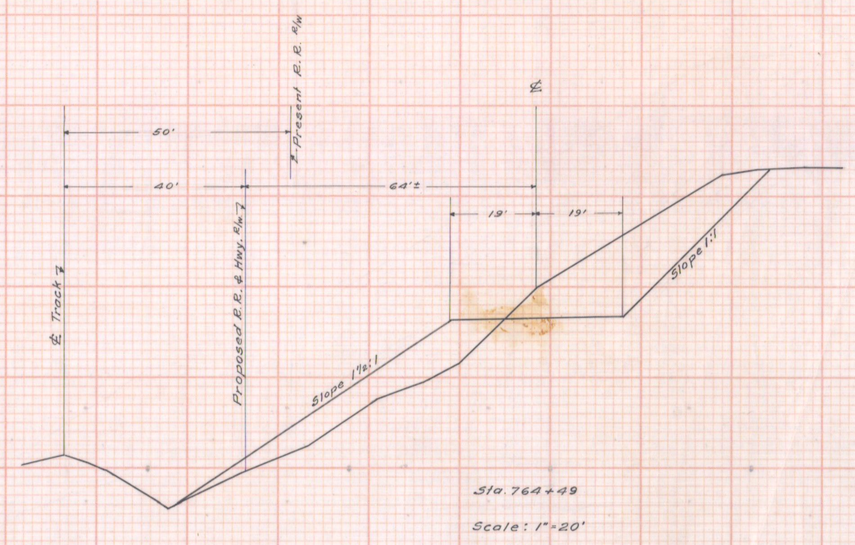

Sta. 764+49

Scale: 1" = 20'

Modoc Point - Barclay Springs 1" = 100'

T to K road 11-R-R