

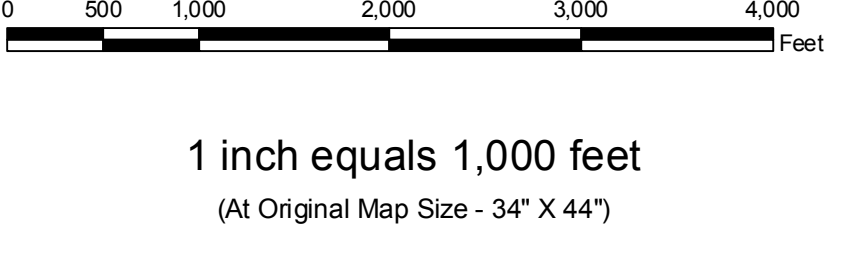
| Zone Designation | |
|------------------|---|
| | Other |
| | City Zoning |
| | P - Public |
| | C - Commercial |
| | R - Residential |
| | CG - General Commercial |
| | CT - Transportation Commercial |
| | CN - Neighborhood Commercial |
| | CR - Recreational Commercial |
| | CRC - Chemult Rural Commercial |
| | RSC-C - Rural Service Center Commercial |
| | RUC-C - Rural Community Commercial |
| | RCR-C - Rural Community Resort Commercial |
| | EFU - Exclusive Farm Use |
| | F - Forest |
| | FR - Forest/Range |
| | NR - Non-Resource |
| | OS&C - Open Space & Conservation |
| | R1,2,5,10 - Rural Residential |
| | RS - Suburban Residential |
| | RCR - Rural Community Residential |
| | RL - Low Density Residential |
| | RM - Medium Density Residential |
| | RH - High Density Residential |
| | RSC-I - Rural Service Center Industrial |
| | RUC-I - Rural Community Industrial |
| | IH - Heavy Industrial |
| | IL - Light Industrial |

| Legend | |
|--------|------------------|
| | Schools |
| | City Limits |
| | Community |
| | Railroad |
| | active |
| | track removed |
| | Creek/Canal |
| | Section Line |
| | Township 1 Range |

KLAMATH COUNTY

Landuse Zoning


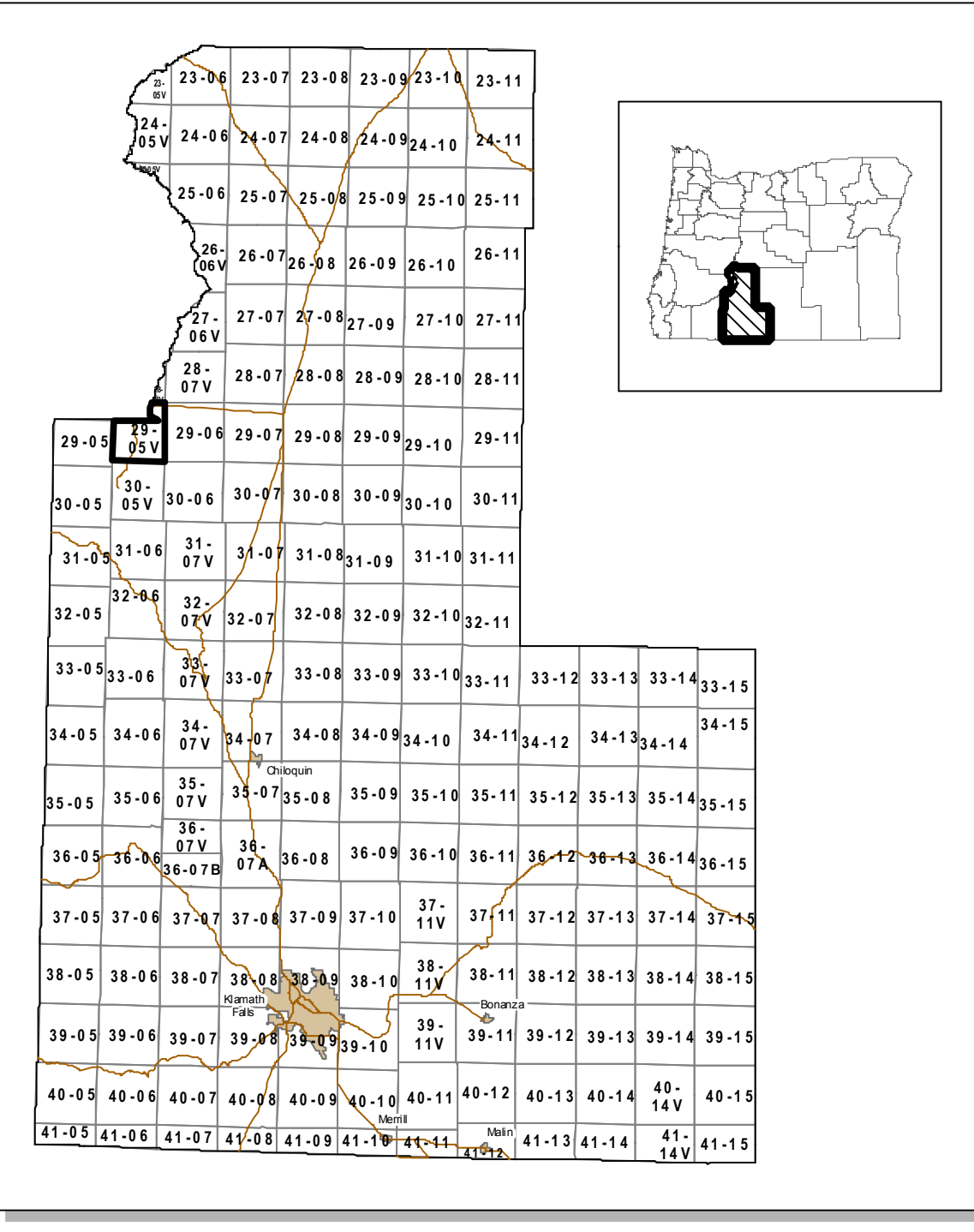
Township 29 S Range 05 V E



This is a true and accurate copy of the Official Klamath County Zoning Map, adopted in electronic format on February 11, 2009. Representations of accuracy relate to zoning designations only. Prior to final reliance on this map, the user is responsible for checking whether any additional amendments have occurred since adoption which could affect the zoning determination.

This map was created for zoning verification purposes by Klamath County and should not be used for any other purpose. Accuracy and completeness are not guaranteed by Klamath County MIS to any other agency, business, or entity whether, public, private, or individual.

To verify the current zoning of a parcel or to report possible errors please contact the Klamath County Planning Division at (541) 883-5121, Option 4.



2905V